

LEGEND



ELECTRIC BARRIERS



BIG HEAD CARP CATCH
(JUNE 2010)



RIVER ENTRANCES TO
LAKE MICHIGAN

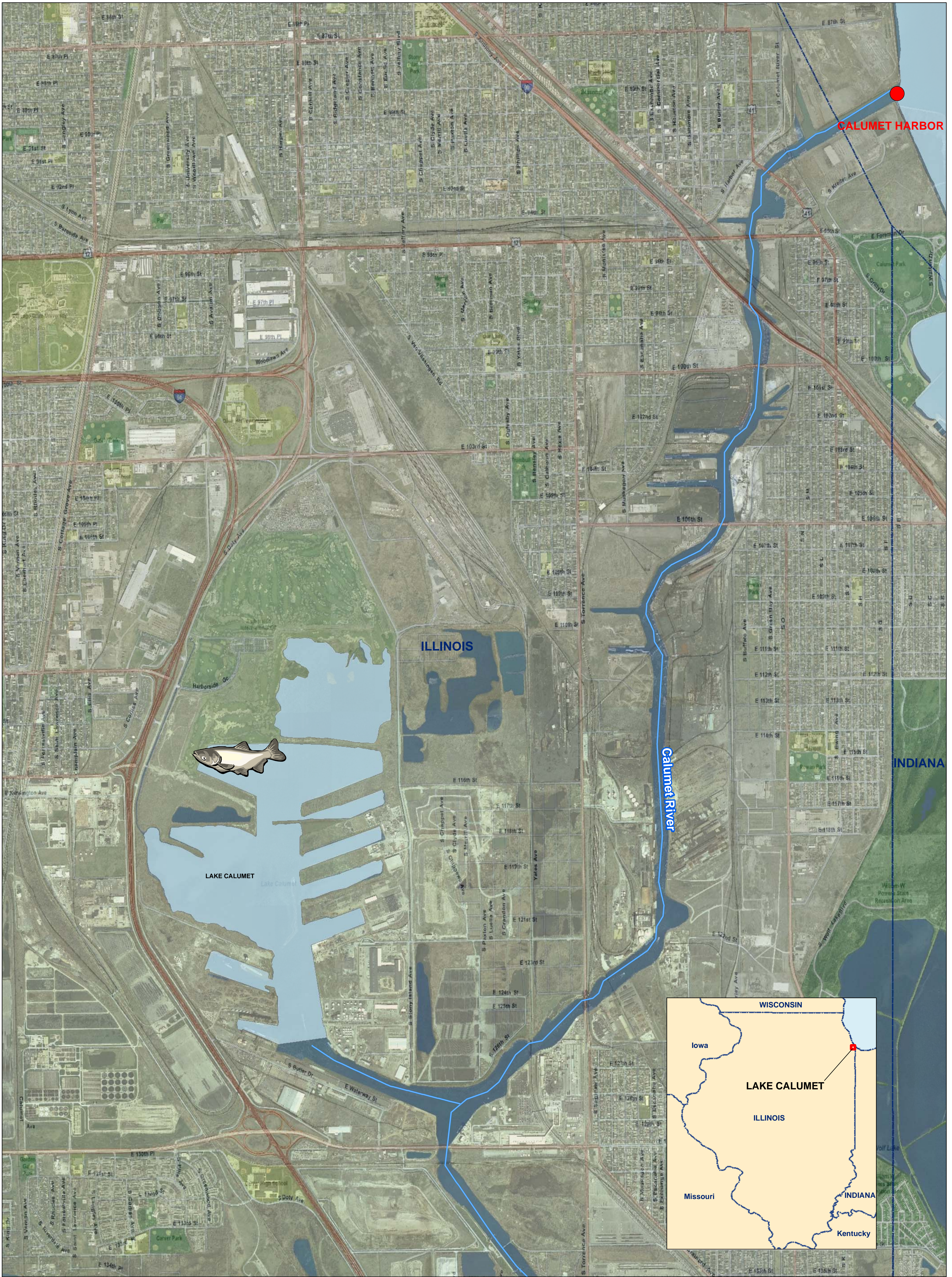


ROTENONE TREATMENT ZONE


**Chicago Area Waterway
Overview**




TETRA TECH



LEGEND



BIG HEAD CARP CAUGHT (JUNE 2010)



0 0.5 1 Miles

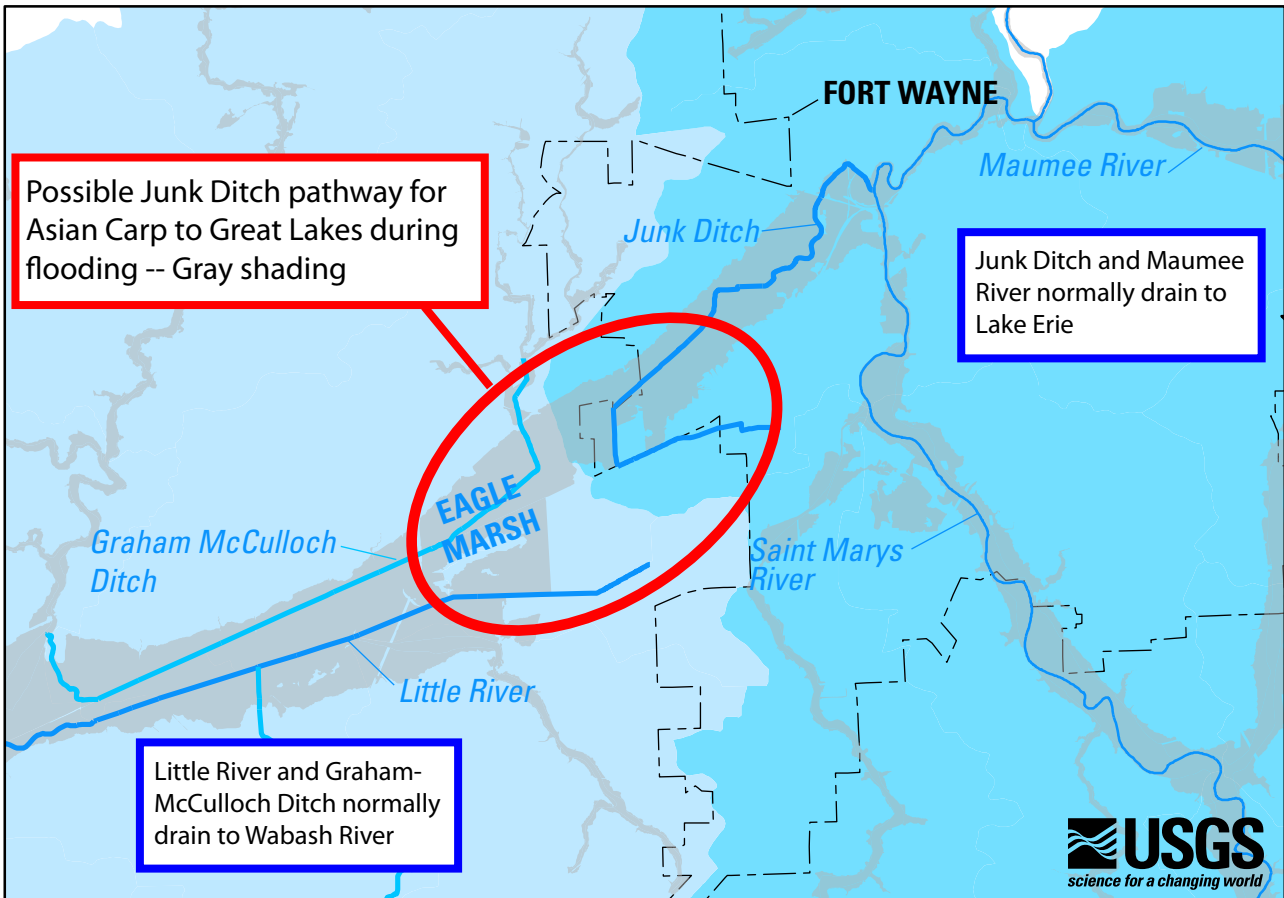
**ASIAN CARP STUDY
CHICAGO AREA WATER SYSTEM**

**LAKE CALUMET BIG HEAD CARP
LOCATION (JUNE 2010)**



G:\G1375014\MXD\LakeCalumet.mxd app 7/7/2010

SOURCE: ESRI IMAGERY WORLD 2D, ESRI STREETMAP WORLD 2D, AND NATIONAL HYDROGRAPHY DATASET.



EXPLANATION

- FLOOD PLAIN -- approximate
- DRAINS TO LAKE ERIE
- DRAINS TO LAKE MICHIGAN
- DRAINS TO MISSISSIPPI RIVER

